







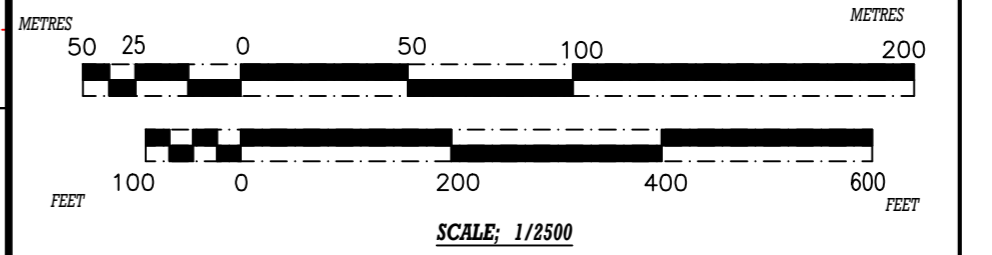


LEGEND

-  **LIGHT INDUSTRIAL**
INDUSTRIES
FACTORIES
-  **RESIDENTIAL**
HOUSE DENSITY
-  **COMMERCIAL**
PETROL FILLING STATION
MARKET
RECREAT
-  **CIVIC & CULTURAL**
HOSPITAL
WORKSHOP
-  **EDUCATION**
BASIC SCHOOL
NURSERY
-  **PUBLIC OPEN SPACE**
CHILDREN PLAYING GROUNDS
-  SINGLE CARRIAGE ROAD
-  COMMUNITY BOUNDARY



APPROVED BY THE UPPER MANYA KROBO DISTRICT PLANNING COMMITTEE AT ITS
 MEETING FOR _____ HELD ON _____
CHAIRMAN.....
SECRETARY.....
DATE.....

**REVISED CENTRAL AREA PLANNING SCHEME
 SECTOR 6
 UPPER MANYA KROBO DISTRICT.**

PLAN NO: PPH/EP/UMK/SEC 6/2021	DATE: MAR 27, 2021
TITLE	NAME
GIS TECHNICAL OFFICERS PHYSICAL PLANNING DEPARTMENT	DAVID TAWIAH KUMAH / PHILIP BEMPOUNG
PLANNER / AUTHOR	GEORGE AYESI/ CHRISTIAN TETTEH
DISTRICT DIRECTOR PHYSICAL PLANNING DEPARTMENT	FELIX OFEI
REGIONAL DIRECTOR PHYSICAL PLANNING DEPARTMENT	FELIX OFEI